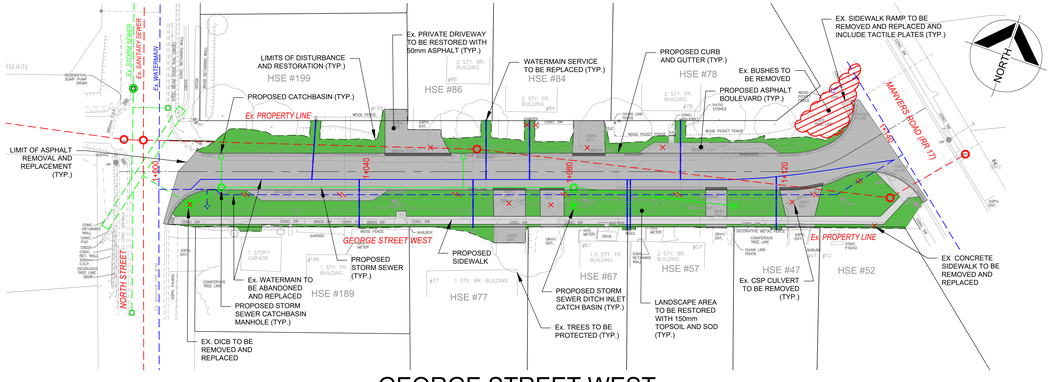

GEORGE STREET WEST

SCALE - 1:250

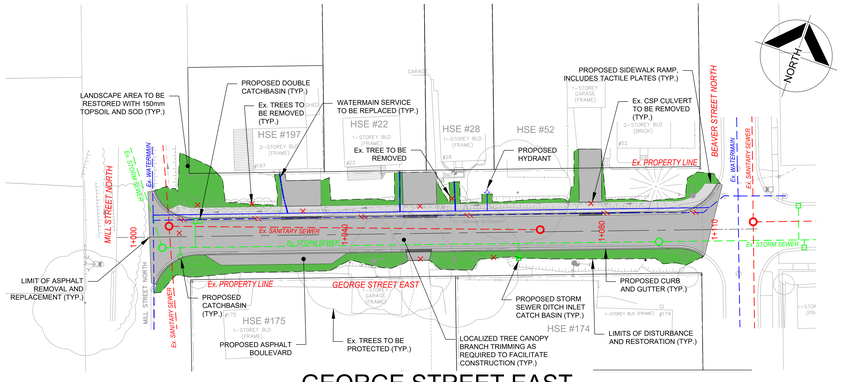

GEORGE STREET EAST

SCALE - 1:250

LEGEND

- ASPHALT AREA TO BE REMOVED AND REPLACED
- PROPOSED SIDEWALK
- LANDSCAPE AREA TO BE RESTORED WITH 150mm TOPSOIL AND SOD
- ITEM TO BE REMOVED
- ITEM TO BE ABANDONED
- EXISTING WATERMAIN
- PROPOSED WATERMAIN
- WATERMAIN HYDRANT
- WATERMAIN SERVICE CONNECTION
- EXISTING SANITARY SEWER
- SANITARY SEWER MANHOLE
- EXISTING STORM SEWER
- STORM SEWER MANHOLE
- STORM SEWER CATCHBASIN MANHOLE
- STORM SEWER DITCH INLET CATCHBASIN
- STORM SEWER CATCHBASIN
- PROPOSED STORM SEWER

(TYP.) = TYPICAL

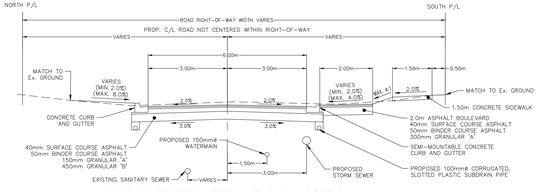

GEORGE STREET WEST – TYPICAL SECTION
STN 1+000 TO STN 1+080
SCALE – 1:50

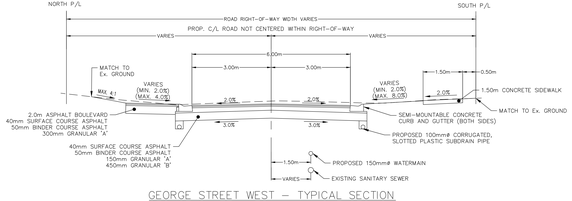

GEORGE STREET WEST – TYPICAL SECTION
STN 1+080 TO STN 1+140
SCALE – 1:50

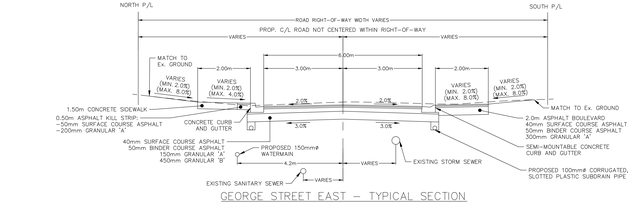

GEORGE STREET EAST – TYPICAL SECTION
STN 1+000 TO STN 1+040
SCALE – 1:50

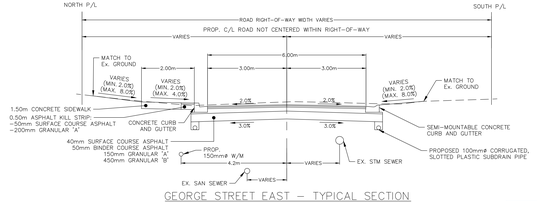

GEORGE STREET EAST – TYPICAL SECTION
STN 1+040 TO STN 1+110
SCALE – 1:50

GEORGE STREET WEST & GEORGE STREET EAST RECONSTRUCTION
NORTH STREET to MANVERS ROAD (RR 17) & MILL STREET NORTH to BEAVER STREET NORTH

Clarington

DURHAM REGION

MUNICIPALITY OF CLARINGTON
PLANNING & INFRASTRUCTURE SERVICES DEPARTMENT

REGION OF DURHAM
WORKS DEPARTMENT - ENVIRONMENTAL SERVICES