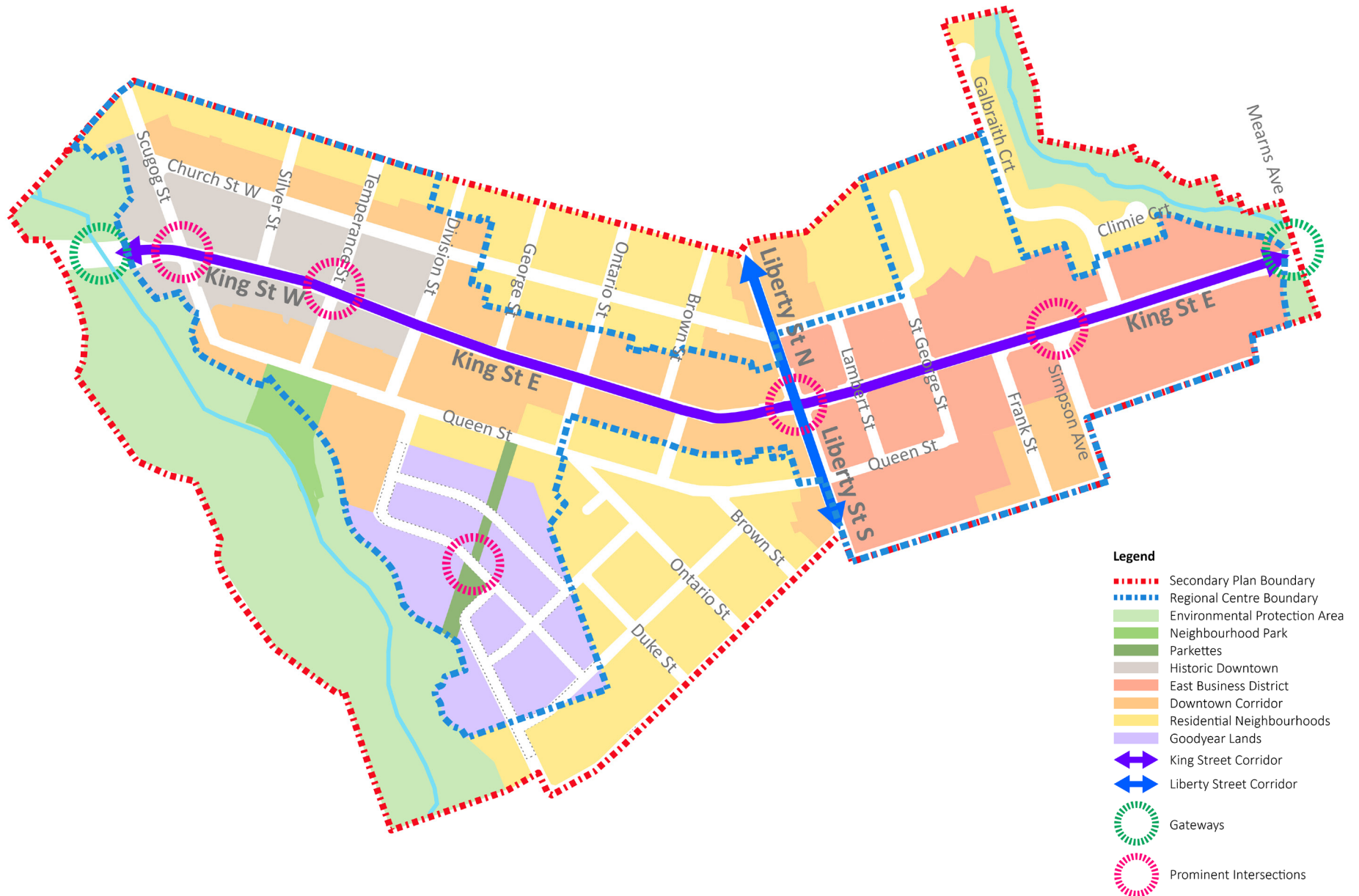
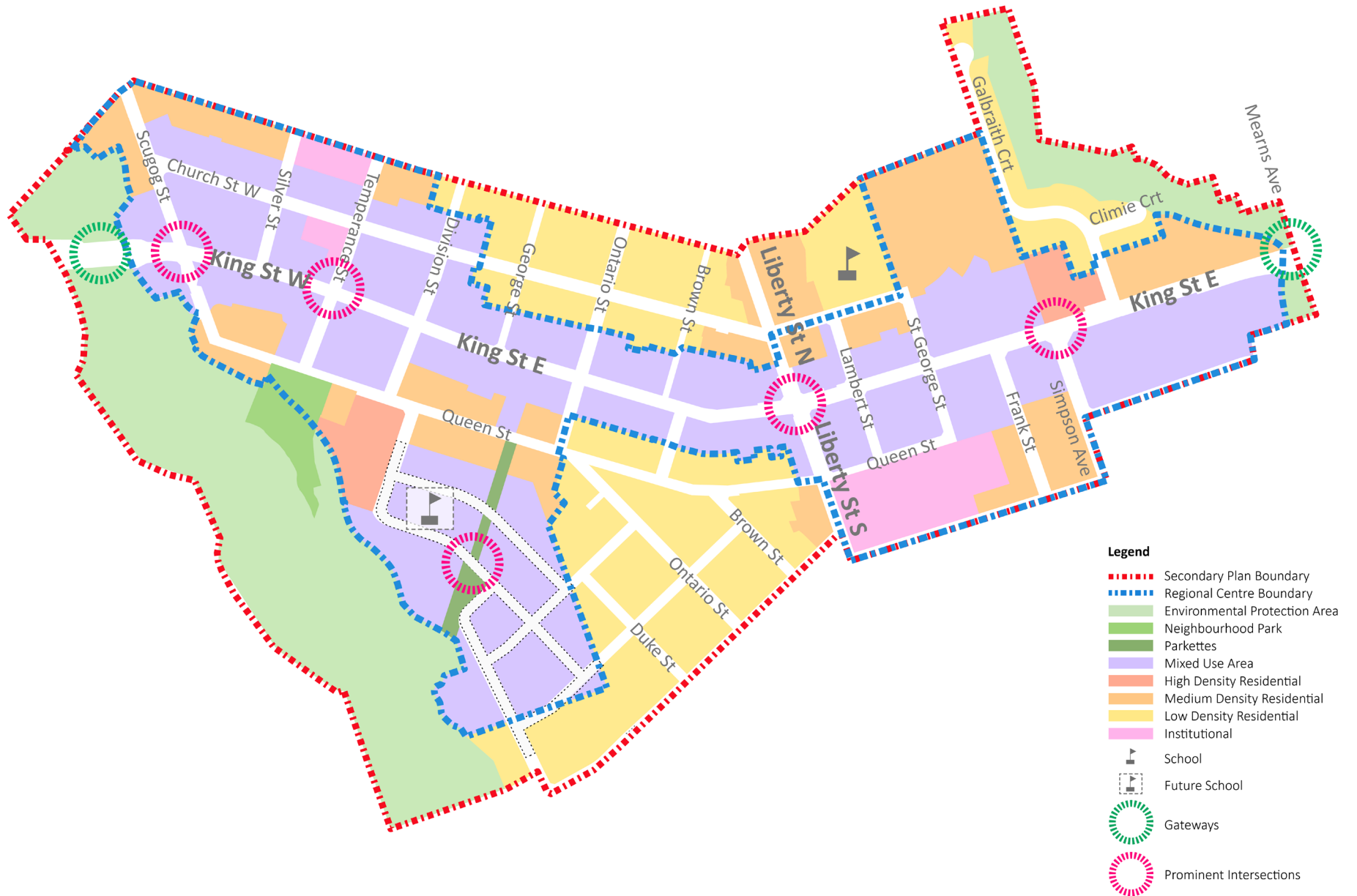


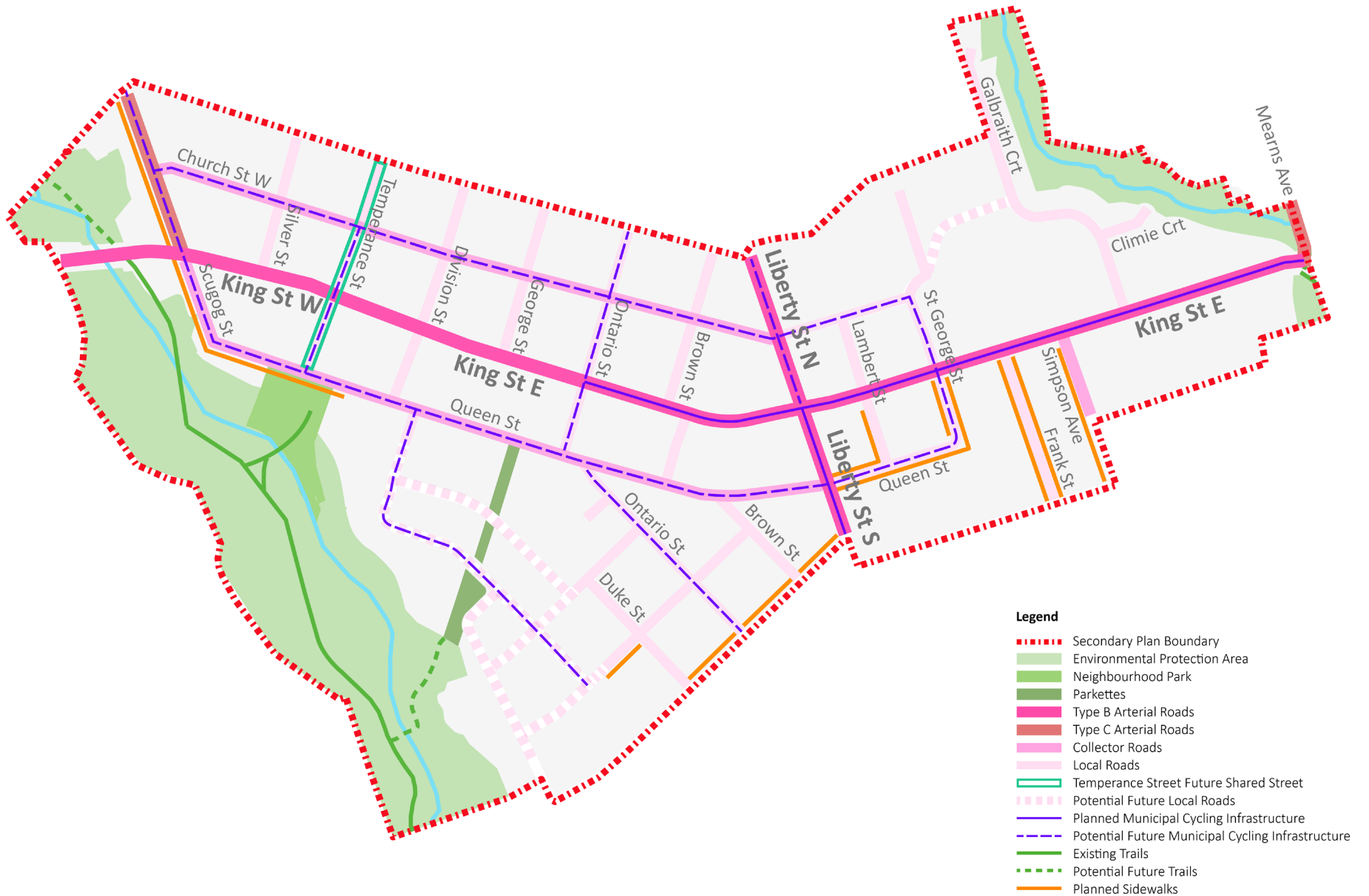
# Schedule A: Community Structure and Character Areas



# Schedule B: Land Use



# Schedule C: Transportation and Open Space Network



## Legend

- ⋯⋯⋯ Secondary Plan Boundary
- Environmental Protection Area
- Neighbourhood Park
- Parkettes
- Type B Arterial Roads
- Type C Arterial Roads
- Collector Roads
- Local Roads
- Temperance Street Future Shared Street
- - - Potential Future Local Roads
- - - Planned Municipal Cycling Infrastructure
- - - Potential Future Municipal Cycling Infrastructure
- Existing Trails
- - - Potential Future Trails
- Planned Sidewalks