





CLARINGTON WATERFRONT STRATEGY

PROJECT LOCATION



-  Project Boundary
-  Freeway
-  Major Road
-  Local Road



Map Prepared by: MEC
Dillon Consulting Limited
Map Checked by: PM
June 21, 2022
Scale: 1:92,000

Earthstar Geographics

